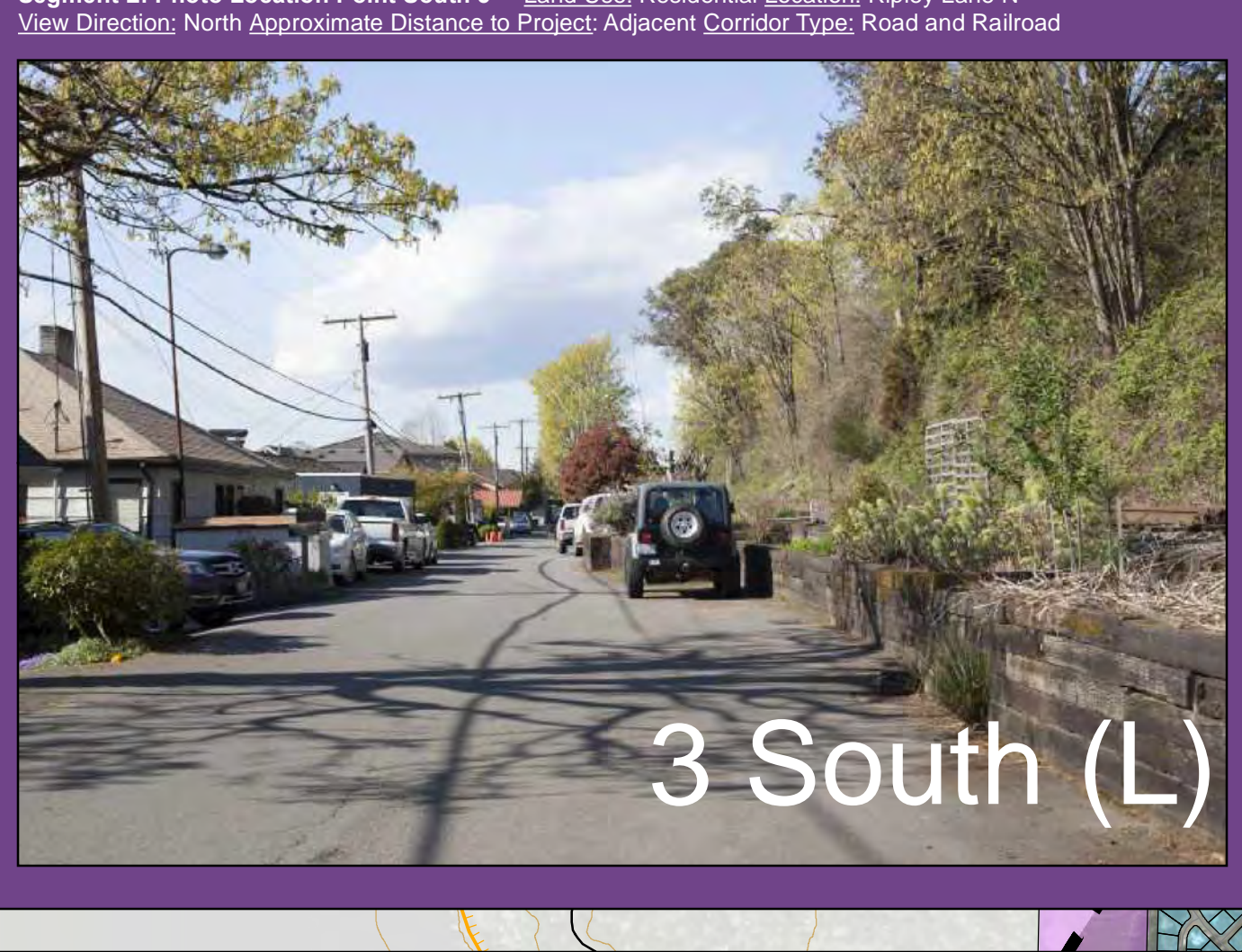
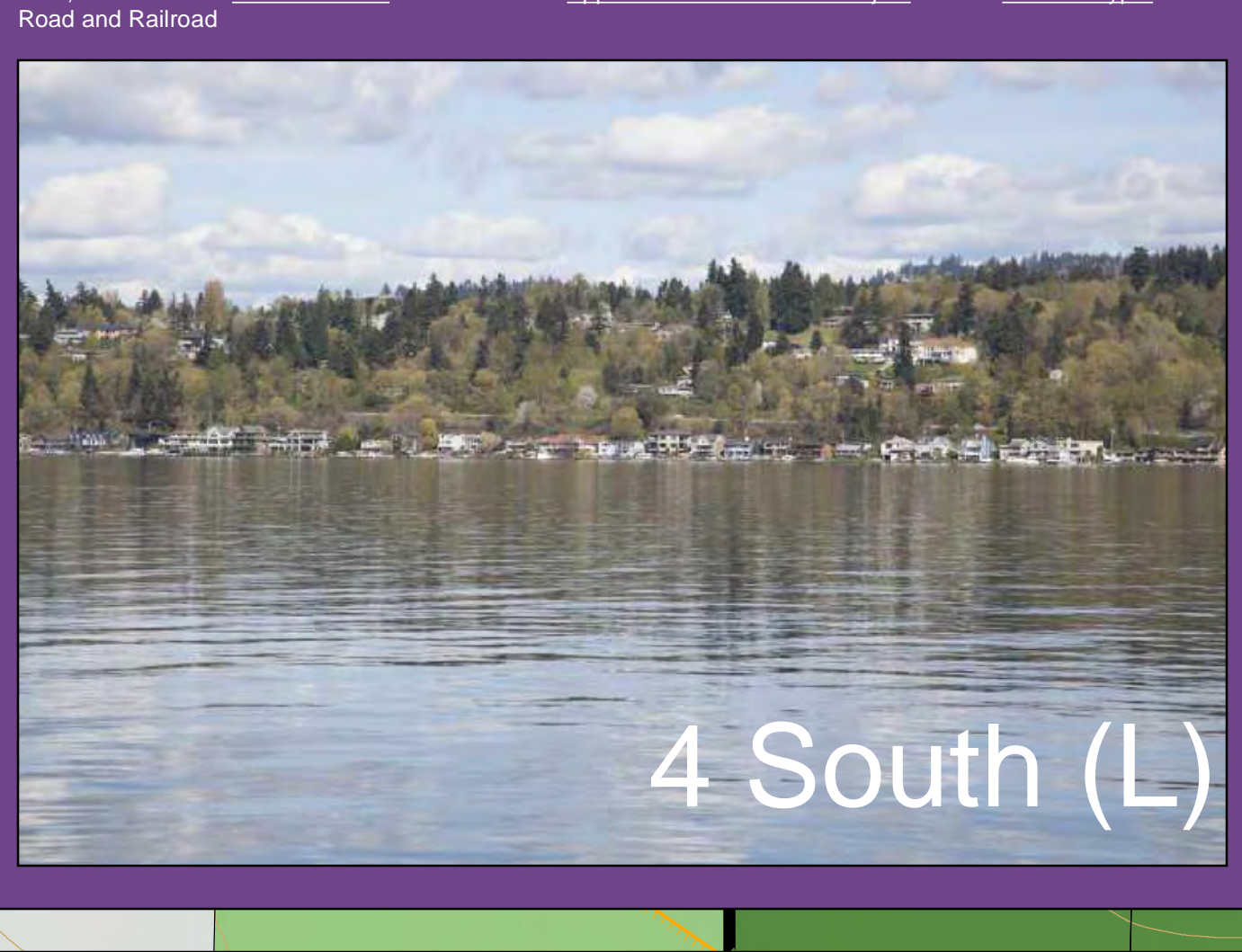


2 South (L)



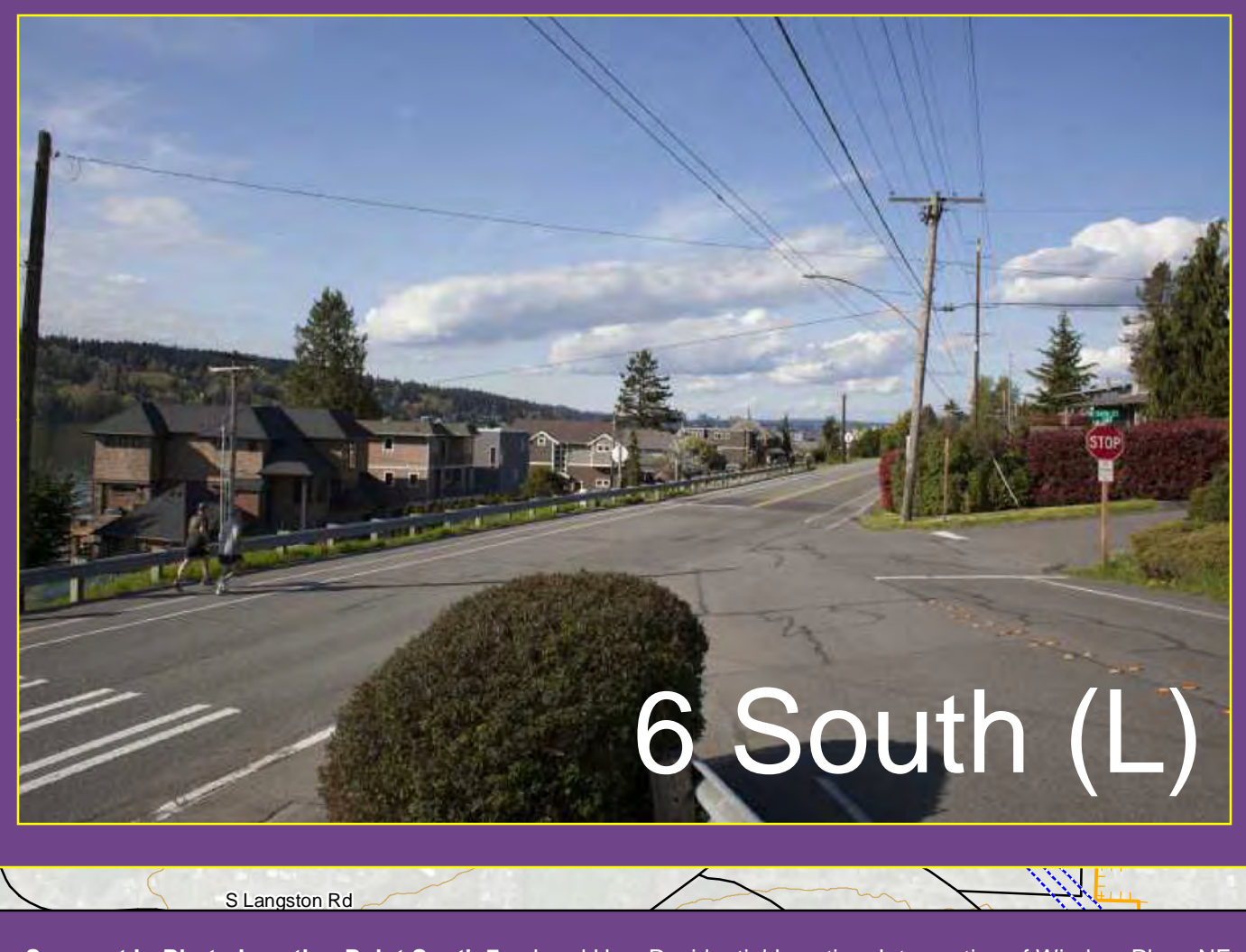
3 South (L)



4 South (L)



5 South (L)



6 South (L)



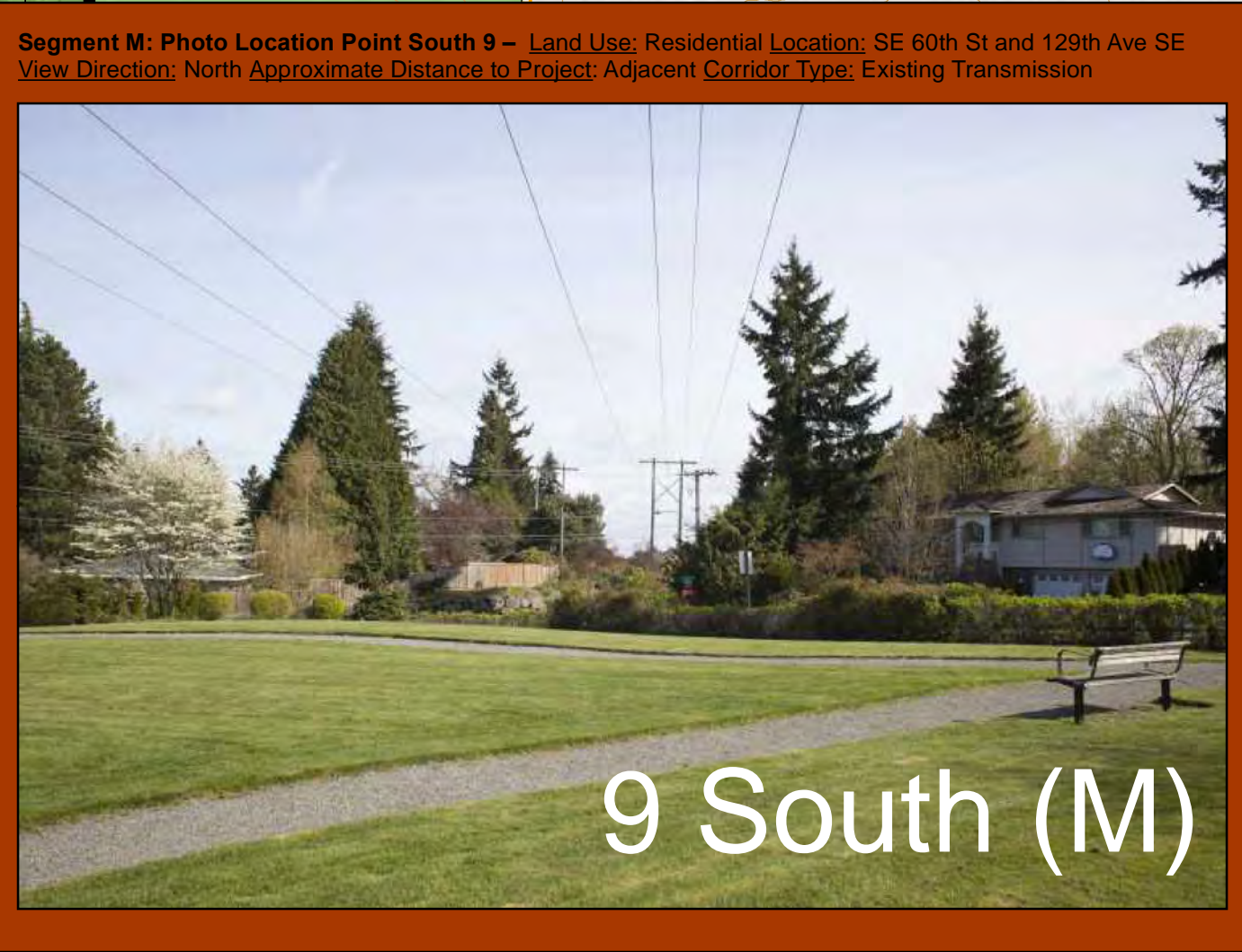
7 South (L)



1 South (K2)



8 South (M)



9 South (M)



10 South (M)



11 South (M)



12 South (M)



13 South (M)

LEGEND	
Project Features	
	Photo Point
	Photo Point with Simulation
	Segment Node
	Route Segment
	Study Area
	Existing Project Substation
	Proposed Substation Site (Approximate)
Utility Features	
	Generation Facility
	Substation
	500 kV Transmission Line
	345 kV Transmission Line
	230 kV Transmission Line
	100-161 kV Transmission Line
	Under 100 kV Transmission Line
	Interstate Highway
Administrative Features	
	State Highway
	Major Road
	Minor Road
	City Boundary
Land Use Features	
	Parcel Boundary
	Agriculture
	Commercial/Office
	Industrial/Vacant
	Open Space/Recreation
	Public/Quasi Public
	Residential
	Utility

Land Use and Viewing Conditions

Southern Sub-Area

0 0.125 0.25 0.5 0.75 1 Miles

0 500 1,000 2,000 3,000 4,000 Feet

Date: 4/22/2014